

Lubbock County Master Thoroughfare Plan 2020



Lubbock County Master Thoroughfare Plan 2020
Duly Adopted by Vote of the Lubbock County
Commissioners of Lubbock County, Texas
on the 14th Day of December, 2020.

Curtis Parrish
Curtis Parrish, County Judge

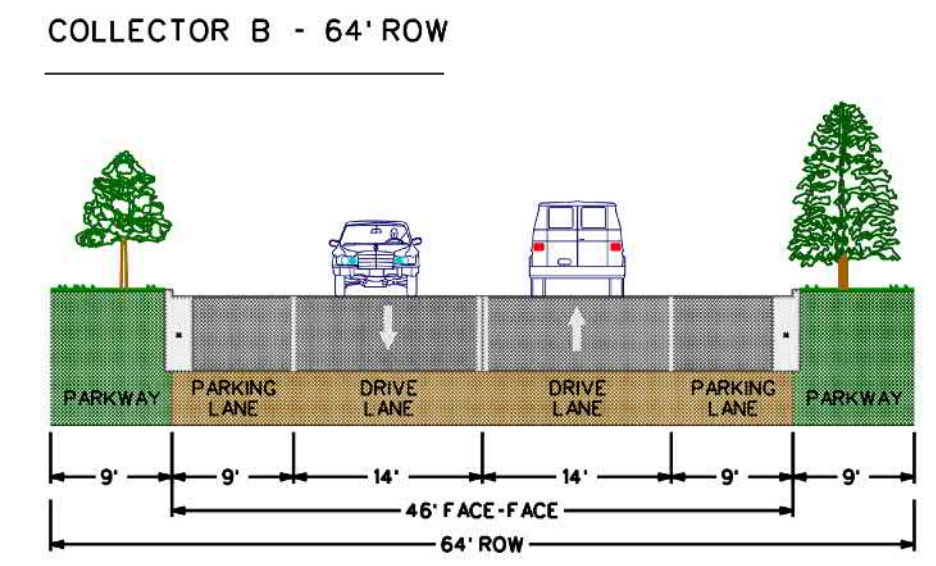
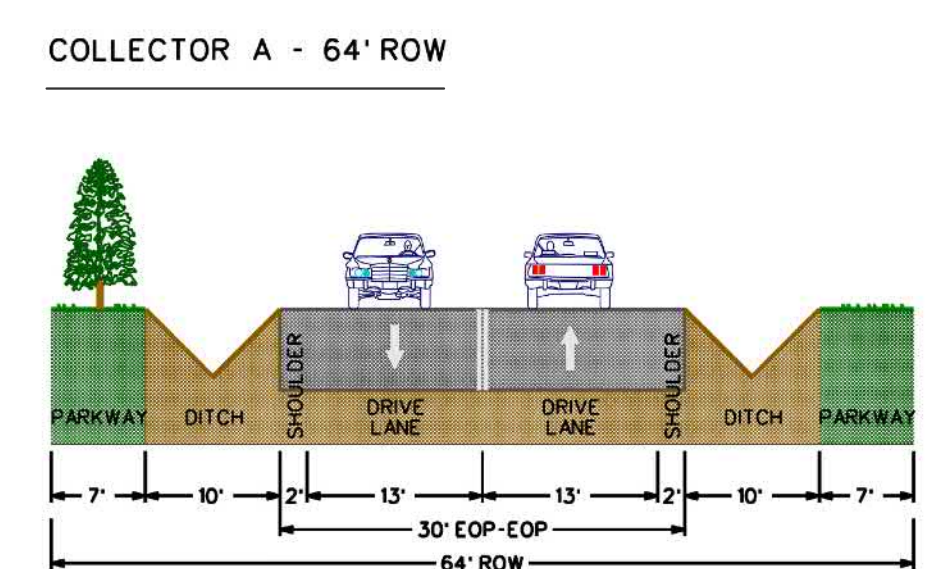
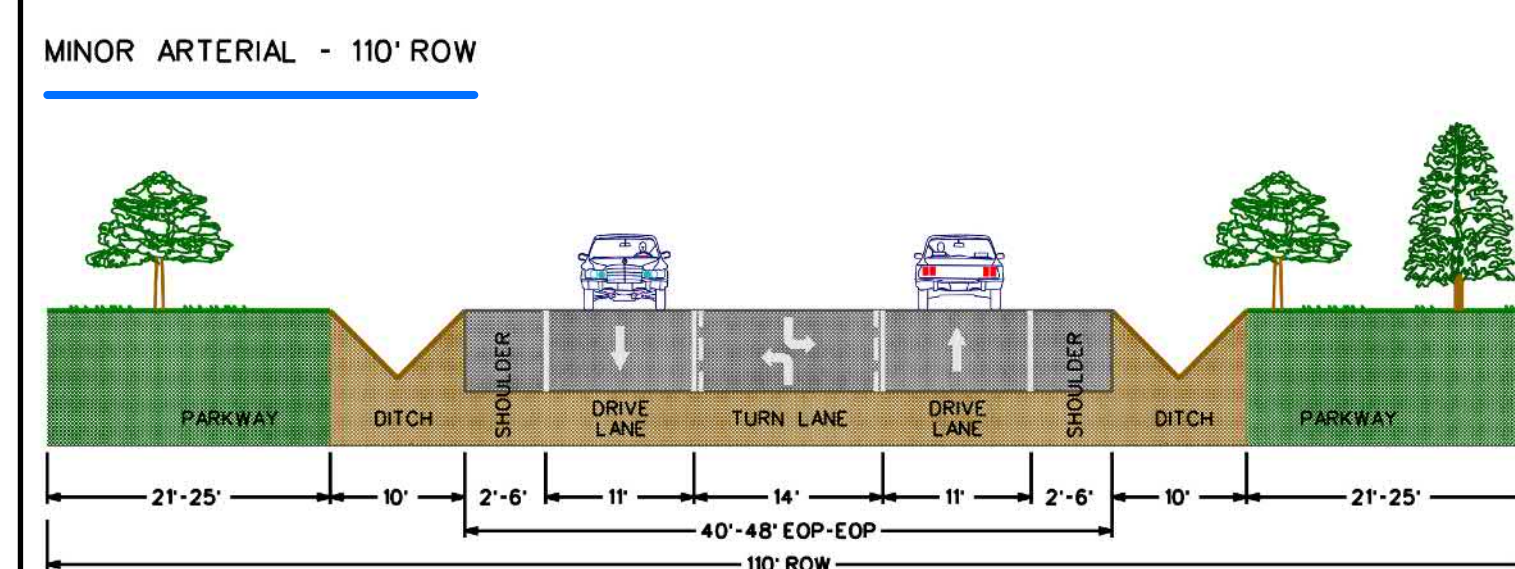
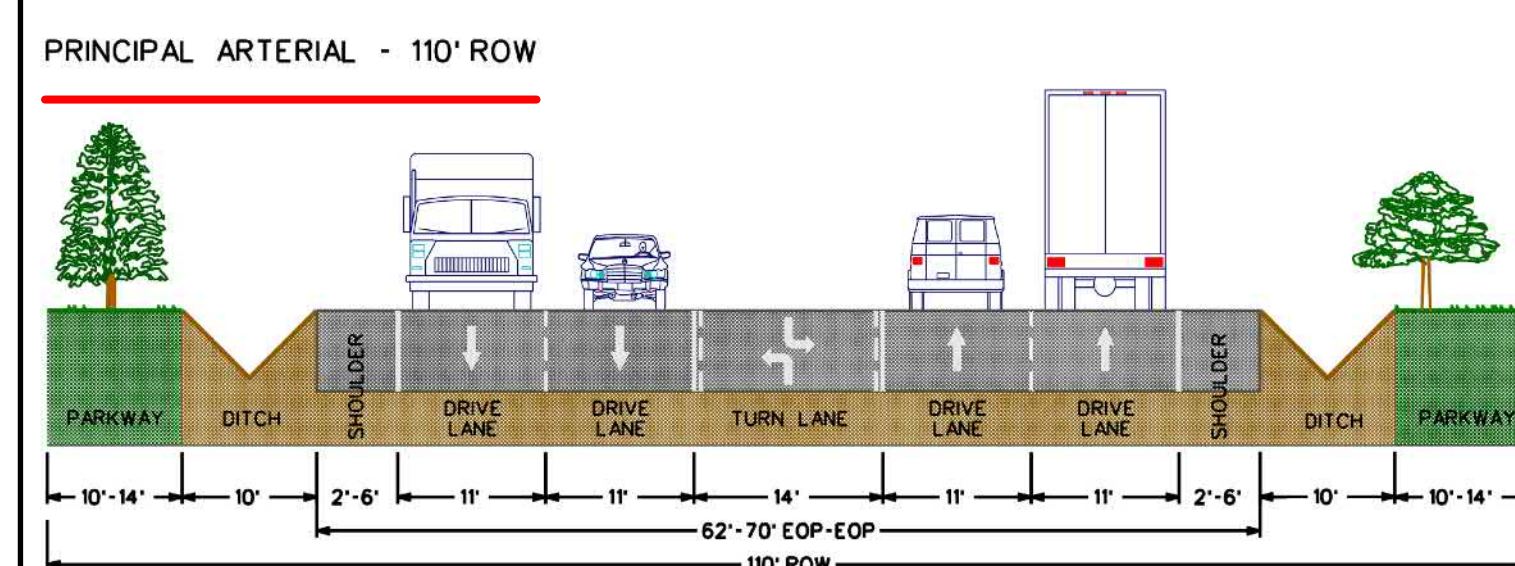
Bill McCay
Bill McCay, County Commissioner, Precinct #1

Jason Zorley
Jason Zorley, County Commissioner, Precinct #2

Albert A. Flores
Albert A. Flores, County Commissioner, Precinct #3


Chad Seay
Chad Seay, County Commissioner, Precinct #4

Right-of-Way Cross Sections



NOTE: ** STANDARD CITY OF LUBBOCK 2' CURB & GUTTER

- Thoroughfares**
- Principal Arterial (Red line)
 - Minor Arterial (Blue line)
 - TxDOT Maintained Facility (Thick black line)
 - Collector (Thin black line)
- Boundaries**
- City Limits (Dashed line)
 - City of Lubbock Master Thoroughfare Plan Limits (Yellow hatched area)
 - Stream Centerline (Blue wavy line)
 - County Boundary (Dotted line)



1 in = 1 Mile

